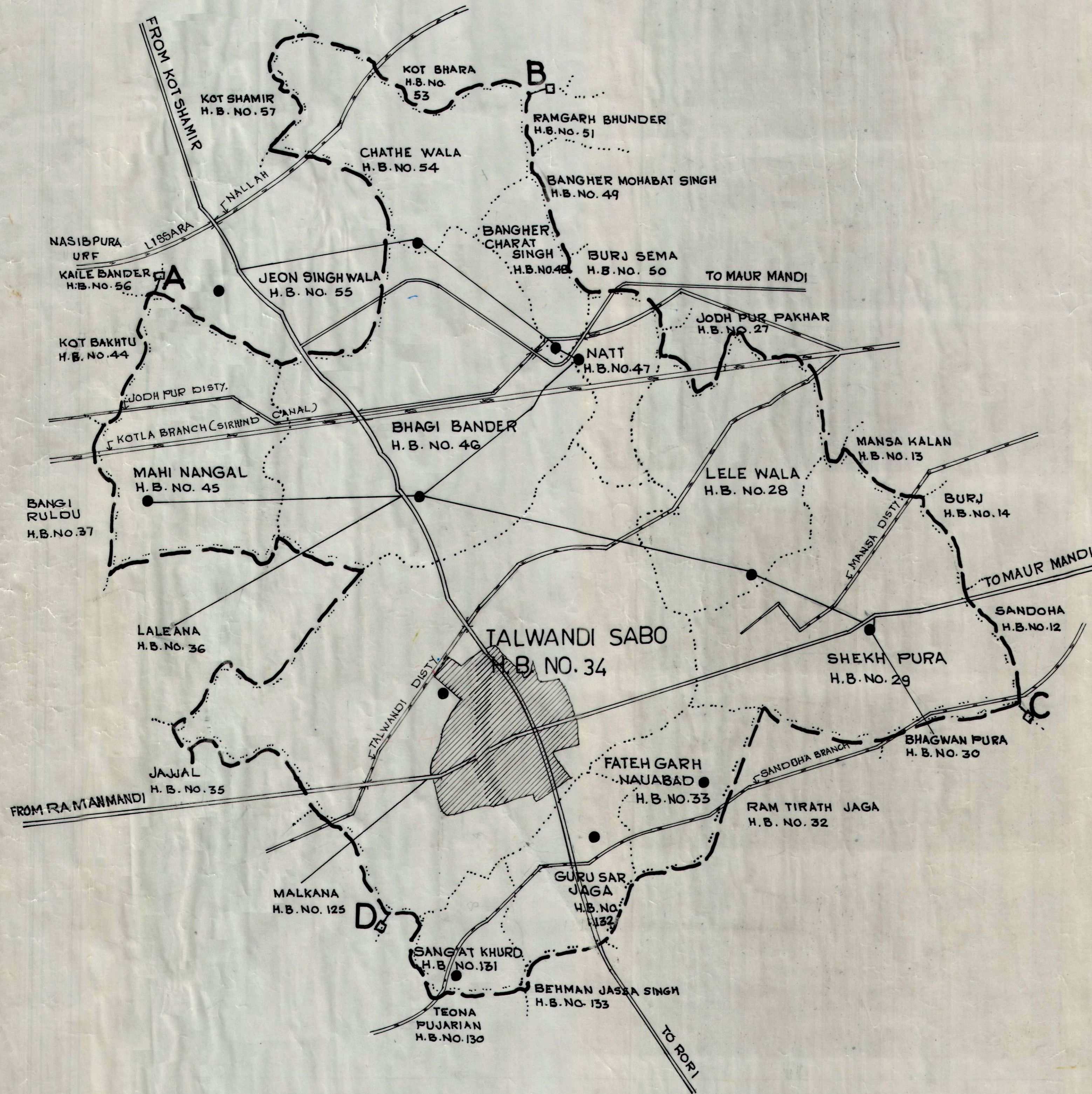
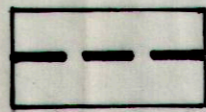
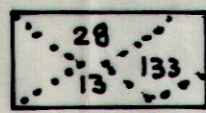


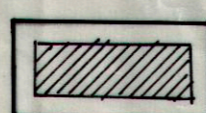



TALWANDI SABO

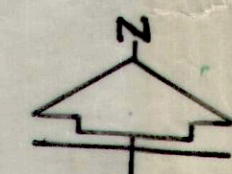


LEGEND

-  PLANNING AREA BOUNDARY
-  VILLAGE BOUNDARY/HADBAST NO.
-  ROADS
-  WATER BODIES
-  EXISTING SETTLEMENTS
-  VILLAGE SETTLEMENT

LOCAL PLANNING AREA
AREA:- 14853. HECTS.

SCALE:- 1CM = 500M



DEPT. OF TOWN & COUNTRY PLANNING PB.
OFFICE OF THE DISTRICT TOWN PLANNER BATHINDA

28/1/09
DRAWN BY
CHECKED BY.

DRAWIN NO. D.T.P. (B) 1553/09 DATED 16/01/09

PLANNING OFFICER

ASST. TOWN PLANNER
BATHINDA

DIST. TOWN PLANNER
BATHINDA

SR. TOWN PLANNER
PATIALA

CHIEF TOWN PLANNER
(PB.) CHANDIGARH

28
236