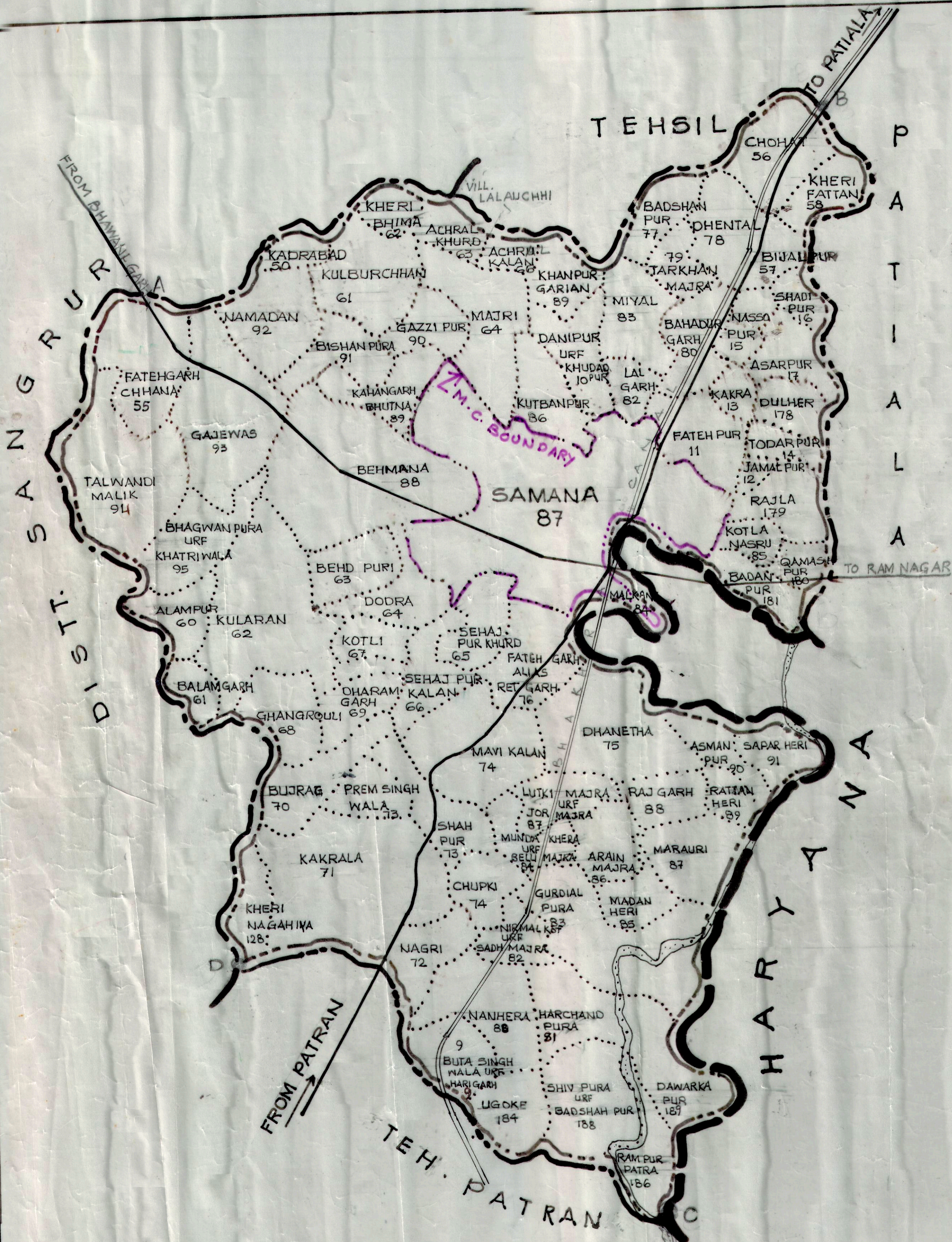










# SAMANA

TEHSIL



## LEGEND

-  STATE BOUNDARY
-  DIST. BOUNDARY
-  PLANNING AREA BOUNDARY
-  TEHSIL BOUNDARY
-  VILLAGE BOUNDARY/H.B.NO.
-  CANALS/DRAINS
-  ROADS
-  M.C. BOUNDARY

LOCAL PLANNING AREA

AREA = 39507 HECT.



SCALE :- 1 CM = 1350 MTS.

DEPT. OF TOWN & COUNTRY PLANNING PB.  
DRG. NO. DTP(P) 3508/10 DATED 28.4.10

DRAWN BY: Manjeet

CHECKED BY: *[Signature]*

|   |  |  |
|---|--|--|
| <i>[Signature]</i><br>DIST. TOWN PLANNER<br>PATIALA | <i>[Signature]</i><br>SENIOR TOWN PLANNER<br>PATIALA | <i>[Signature]</i><br>CHIEF TOWN PLANNER<br>PB. CHANDIGARH |
|---|--|--|