







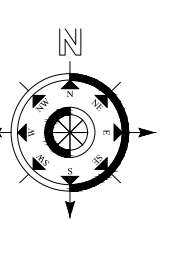
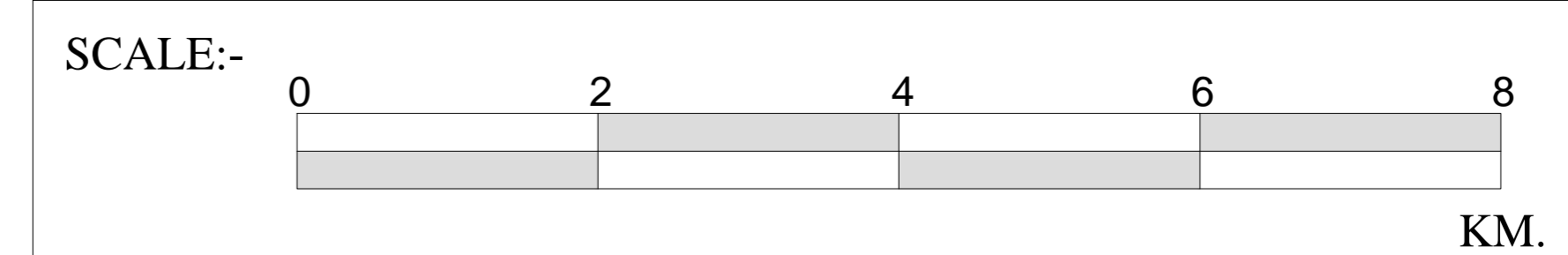


LOCAL PLANNING AREA NIHAL SINGHWALA & BADHANI KALAN DISTRICT MOGA

LEGEND:-

-  DISTRICT BOUNDARY
-  LOCAL PLANNING AREA BOUNDARY
-  NAGAR PANCHAYAT BOUNDARY
-  VILLAGE BOUNDARY /HADBAST NOS.
-  SETTLEMENT/URBAN AREAS
-  NATIONAL HIGHWAY
-  STATE HIGHWAY
-  DISTRICT ROADS

LOCAL PLANNING AREA, NIHAL SINGHWALA & BADHANI KALAN
 AREA : 70292.70 HECTARES (173622.97 ACRES)
 TOTAL NO OF TOWNS : 2
 TOTAL NO. OF VILLAGES : 65
 POPULATION : 2,66,431



DEPARTMENT OF TOWN AND COUNTRY PLANNING,PB.
OFFICE OF DISTRICT TOWN PLANNER, FARIDKOT

DRAWING NO.-:DTP(FDK) 435/2017 DATED:- 17.07.2017

DRAWN BY:- JDM		
CHECKED BY:- PO		
DISTRICT TOWN PLANNER FARIDKOT	SENIOR TOWN PLANNER LUDHIANA	CHIEF TOWN PLANNER PUNJAB, CHANDIGARH

