







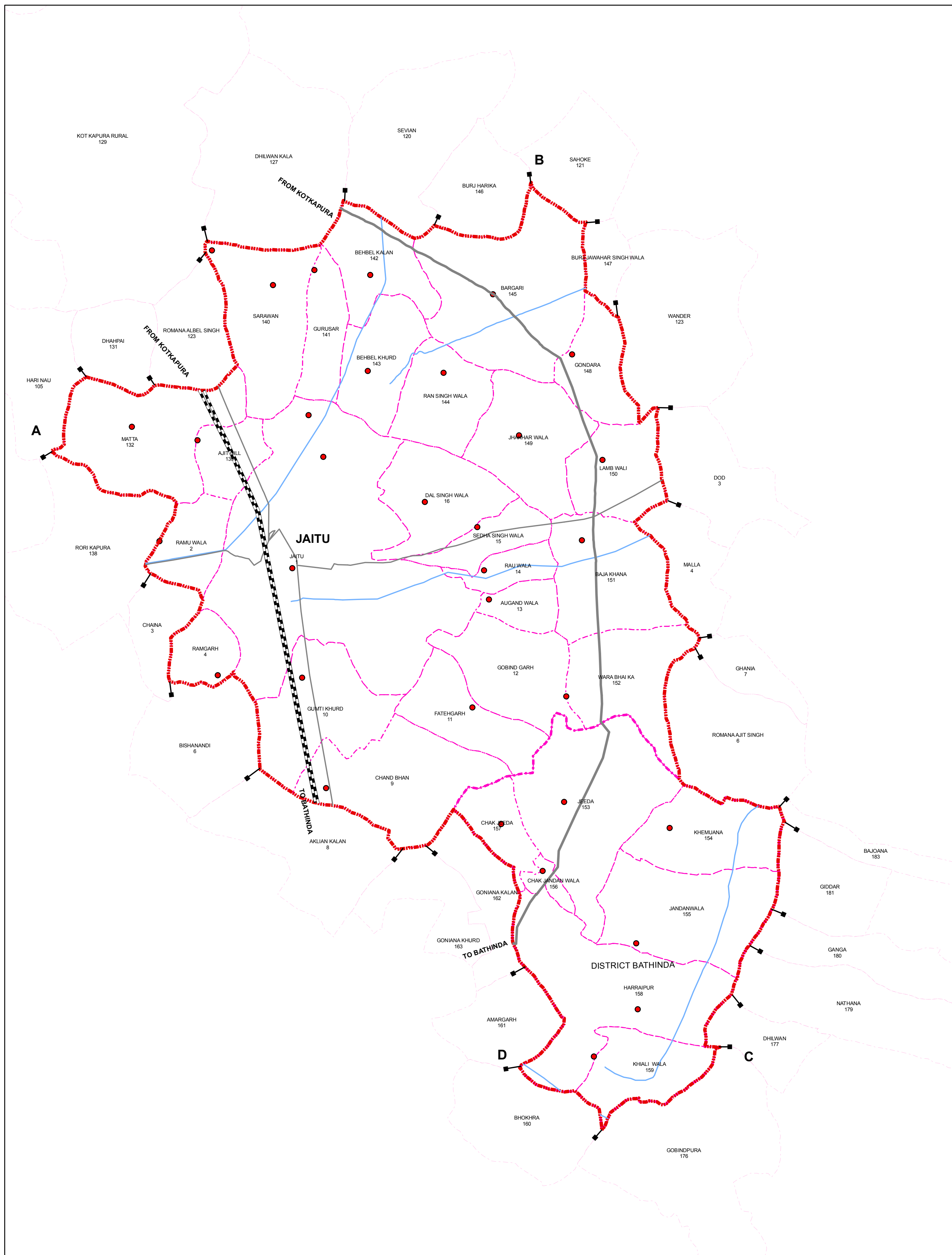


# JAITU


## LEGEND

-  LOCAL PLANNING AREA BOUNDARY
-  MUNICIPAL LIMIT
-  VILLAGE BOUNDARY / HADBAST NOS
-  SETTLEMENT / URBAN AREAS
-  ROADS
-  RAILWAY LINE
-  RIVERS / DRAINS / CANALS
-  SEHADA



NOTE : VILLAGE BOUNDARIES AS PER LAND RECORDS

SCALE: 1:75,000





DEPTT. OF TOWN AND COUNTRY PLANNING, PUNJAB  
OFFICE OF DISTRICT TOWN PLANNER, FARIDKOT

DRAWING NO.D.T.P.(FDK) 363/2010

DATED: 4/5/2010

  
DISTT. TOWN PLANNER  
FARIDKOT

  
SENIOR TOWN PLANNER  
LUDHIANA

  
CHIEF TOWN PLANNER  
PUNJAB, CHANDIGARH

PREPARED AND SUPPLIED BY:  
PUNJAB REMOTE SENSING CENTRE, LUDHIANA - 141004  
Tel:0161-2303484, Fax:01612303483,Email:prscoffice@rediffmail.com