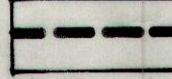
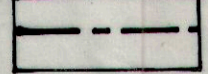





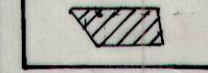



BATHINDA

LEGEND

-  LOCAL PLANNING AREA BOUNDARY
-  MUNICIPAL BOUNDARY
-  CANTT BOUNDARY
-  VILLAGE BOUNDARY/HADBAST NO.
-  ROADS
-  RAILWAY LINE /STATION
-  WATER BODIES
-  VILLAGE SETTLEMENT
-  URBAN SETTLEMENT



LOCAL PLANNING AREA BATHINDA
 AREA :- 57154 HECT.

SCALE :- 1CM = 633.60M.

DEPARTMENT OF TOWN & COUNTRY PLANNING, PUNJAB.
 OFFICE OF THE DISTRICT TOWN PLANNER BATHINDA.

DRAWING NO. D.T.P(B)1551/2009 DT.14.01.2009

DRAWN BY

CHECKED BY

ASSTT. TOWN PLANNER B.T.I.	DIST. TOWN PLANNER BATHINDA.	SENIOR TOWN PLANNER PATIALA.	CHIEF TOWN PLANNER CHANDIGARH, PUNJAB.
----------------------------	------------------------------	------------------------------	--