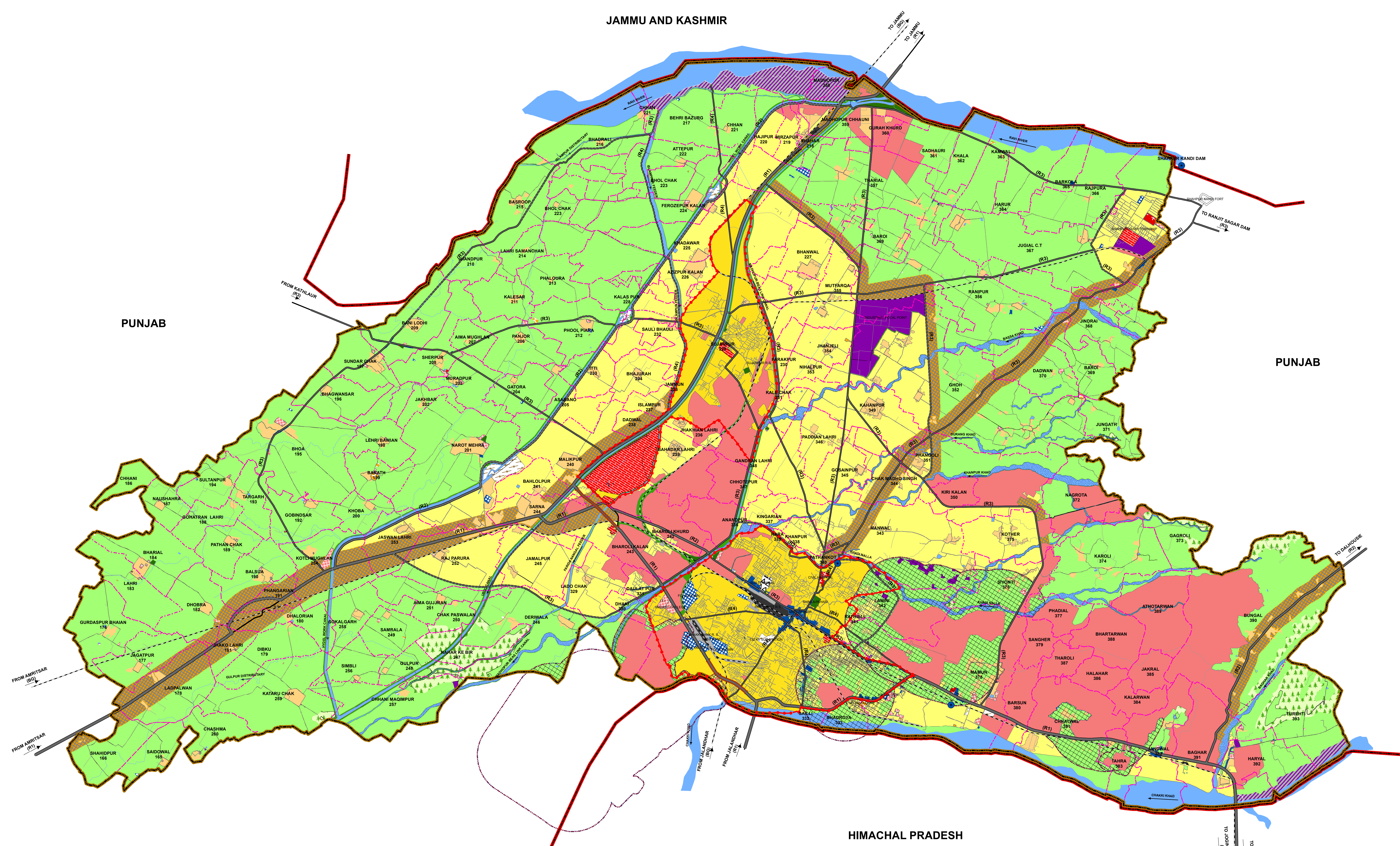
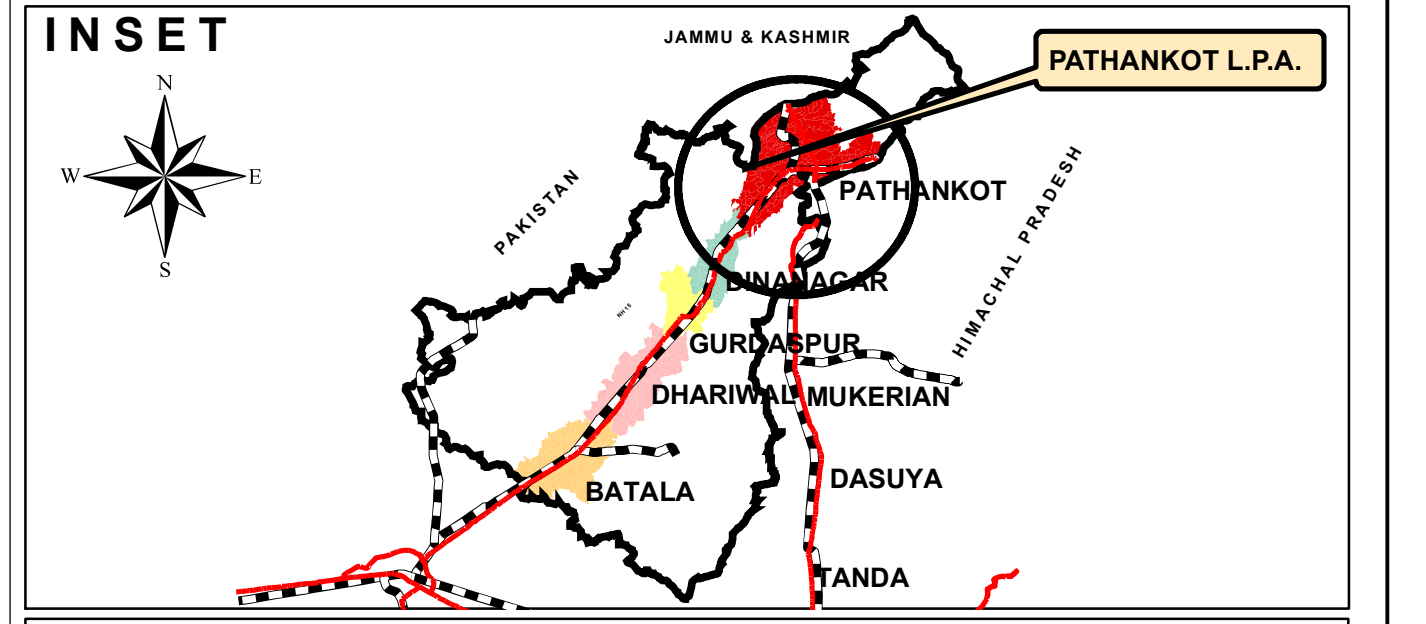


PATHANKOT

LOCAL PLANNING AREA

PROPOSED LAND USE PLAN 2010 - 2031



LEGEND

- STATE BOUNDARY
- LOCAL PLANNING AREA BOUNDARY
- MUNICIPAL COUNCIL BOUNDARY
- VILLAGE BOUNDARY

RESIDENTIAL

- DENSITY NOT EXCEEDING 300 PERSONS / ACRE
- DENSITY NOT EXCEEDING 200 PERSONS / ACRE
- VILLAGE ABADIES

COMMERCIAL / TRADE & COMMERCE

- RETAIL / GENERAL BUSINESS
- WHOLESALE MARKET / GODOWNS / STORAGE

INDUSTRIAL

- INDUSTRIAL
- STONE CRUSHER ZONE

GOVERNMENT

- GOVT. / SEMI GOVT. / PUBLIC OFFICE
- GOVT. LAND

PUBLIC AND SEMI PUBLIC

- EDUCATION
- MEDICAL AND HEALTH
- SOCIO-CULTURAL & RELIGIOUS

TRAFFIC AND TRANSPORTATION

- R1 (60 M) PROPOSED ROAD / EXISTING ROAD
- R2 (45 M) PROPOSED ROAD / EXISTING ROAD
- R3 (30M) PROPOSED ROAD / EXISTING ROAD
- OTHER MAJOR ROAD
- OTHER ROAD
- BUS TERMINAL
- EXISTING RAILWAY LINE AND LAND / RAILWAY STATION (RS)
- EXISTING ROB

UTILITIES

- POWER STATION / ELECTRIC GRID STATION

RECREATIONAL


- GREEN BUFFER
- RECREATIONAL

AGRICULTURE AND WATER BODIES

- AGRICULTURAL
- FOREST
- POND
- RIVER/CANAL/DISTRIBUTARY
- DRAIN

SPECIAL AREA

- RESTRICTED AREA
- MIXED LANDUSE



DEPARTMENT OF TOWN AND COUNTRY PLANNING, PUNJAB

DRAWING No. DTP (G) 18/11 DATED : 14.10.2011

ASSISTANT TOWN PLANNER GURDASPUR	DISTRICT TOWN PLANNER GURDASPUR	SENIOR TOWN PLANNER AMRITSAR	CHIEF TOWN PLANNER PUNJAB
-------------------------------------	------------------------------------	---------------------------------	------------------------------

CLIENT : PUNJAB URBAN PLANNING AND DEVELOPMENT AUTHORITY

PROJECT : PREPARATION OF MASTER PLAN FOR PATHANKOT LOCAL PLANNING AREA

CONSULTANTS :

SAI Consulting Engineers Pvt. Ltd
An ISO 9001 Certified Company

SAI House, Satyam Corporate Square, B/H. Rajpath Club, Badakdev, Ahmedabad - 380059.
Phone: +91-79 6614 2600, 6614 2700, +91-183 5023908, Fax: +91-79 6614 2800.
Email: punjab@saiindia.com Web: www.saiindia.com

NOTE :1. THIS PLAN DOESN'T INDICATE / ESTABLISH IN ANY MANNER WHATSOEVER THE OWNERSHIP OF THE LAND FALLING WITHIN THE LOCAL PLANNING AREA. THE OWNERSHIP OF THE SAID LAND SHALL BE AS DETERMINED BY THE CONCERNED REVENUE AUTHORITY.